



HGV
LEVY



Department
for Transport



HGV Levy Payment Guide



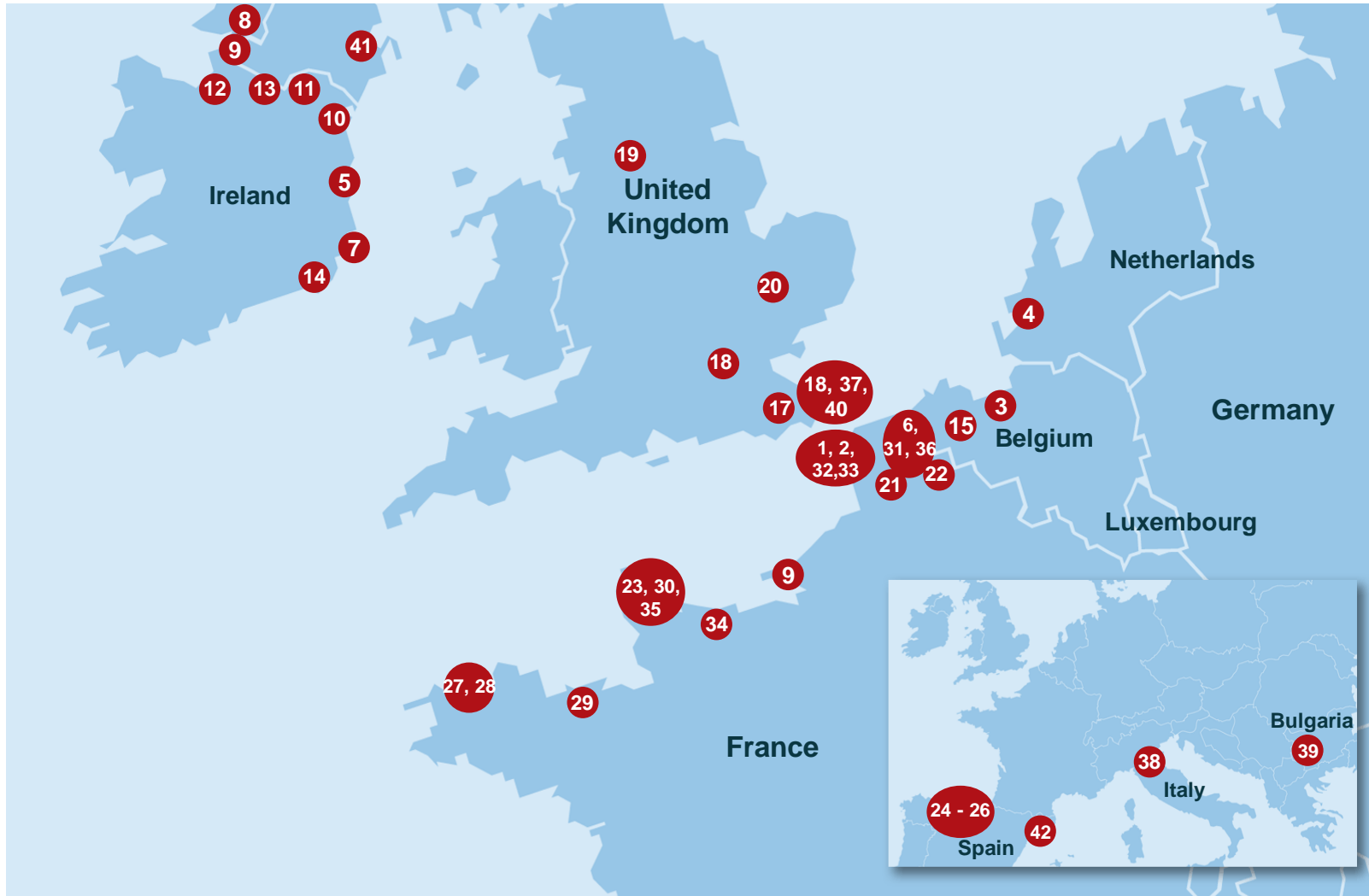


HGV Levy Pay Points

IMPORTANT: You **MUST** have a valid HGV levy for your vehicle **before** it uses UK roads.

The levy can be paid online, at a number of official Point of Sale (PoS) locations, at driver self-serve facilities offered by some operators and through a number of booking agents.

This document will be updated regularly with details of new levy Pay Points as official PoS contracts are finalised and / or operators and booking agents confirm details of their services. We are happy to include details of any other operators and booking agents choosing to offer support for paying the levy that contact us.





HGV Levy Pay Points

Online

You can buy your levy online at:

www.gov.uk/hgv-levy

When you pay online, you will receive a confirmation email or text message with a unique payment reference number.

Point of Sale (PoS) Agents

Point of Sale Agents are contracted to sell the levy,

they will accept card and **cash** payments and will issue the driver with a receipt.

Receipts must be checked within 15 minutes of purchase

as mistakes can **NOT** be rectified after this time.

Look out for our signs.





Outside the UK

MyFerryLink

	Address	Ferry	Accepted Payment Types	Opening Hours	Port Geolocation
1	Calais to Dover Ferry	Purchase on the ships 12 x Daily Sailings	Sterling Only	See Ferry Schedule www.myferrylink.com/	Longitude - 1° 86' 2593 Latitude - 50° 96' 6225

P&O Ferries

	Address	Ferry	Accepted Payment Types	Opening Hours	Port Geolocation
2	Calais to Dover Ferry	Purchase on the ships 23 x Daily Sailings	Sterling Only.	See Ferry Schedule www.poferriesfreight.com/freight/	Longitude - 1° 52' 09.81 Latitude - 50° 58' 04.19
3	Zeebrugge to Hull Ferry	Purchase on the ship 1 x Daily Sailing	Sterling, Credit & Debit Card & Some Fuel Cards.	See Ferry Schedule www.poferriesfreight.com/freight/	Longitude - 3° 11' 10.03 Latitude - 51° 20' 22.24
4	Rotterdam to Hull Ferry	Purchase on the ship 1 x Daily Sailing	Sterling, Credit & Debit Card & Some Fuel Cards.	See Ferry Schedule www.poferriesfreight.com/freight/	Longitude - 4° 07' 46.76 Latitude - 51° 56' 34.02
5	Dublin to Liverpool Ferry	Purchase on the ship 3 x daily sailings	Sterling, Credit & Debit Card & Some Fuel Cards.	See Ferry Schedule www.poferriesfreight.com/freight/	Longitude - 6° 13' 23.35 Latitude - 53° 20' 47.96



Polley Secure Parking

Address	Phone	Accepted Payment Types	Opening Hours	Geolocation
6 356 avenue de la liberté MARCK 62730	+33 (0) 321 172178	Sterling & Euros, Credit & Debit Card & Some Fuel Cards.	24/7 Closed Christmas Day	Longitude - 1° 94' 3366 Latitude - 50° 94' 2725

Topaz

Address	Phone	Accepted Payment Types	Opening Hours	Geolocation
7 Dublin Port Service Bond Drive Dublin Port Dublin 3MARCK 62730	+353 (0) 1 819 7771	Sterling & Euros, Credit Card & Debit Card.	24/7 – 365 Days	Longitude - 6° 15' 37.1160 W Latitude - 53° 20' 59.2980 N
8 Callaghan's Service Station Derry Road Burt Co. Donegal	+353 (0) 7 493 68122	Sterling & Euros, Credit Card & Debit Card.	07.00 am – 10.00 pm (GMT) Closed Christmas Day.	Longitude - 7° 25' 9.4260 W Latitude - 55° 3' 51.9264 N



Topaz

	Address	Phone	Accepted Payment Types	Opening Times	Geolocation
9	Daly's Service Station Letterkenny Road Lifford Co. Donegal	+353 (0) 7 491 41888	Sterling & Euros, Credit Card & Debit Card.	24/7 Closed Christmas Day	Longitude - 7° 29' 18.7080" W Latitude - 54° 50' 8.8620 N
10	Ballymac Service Station Ballymascanlon Dundalk Co. Louth	+353 (0) 4 293 71331	Sterling & Euros, Credit Card & Debit Card.	07.00 am – 10.00 pm (GMT) Closed Christmas Day.	Longitude - 6° 15' 37.1160 W Latitude - 53° 20' 59.2980 N
11	Monaghan Service Station Coolshannagh Monaghan Co. Monaghan	+ 353 (0) 4 775 410	Sterling & Euros, Credit Card & Debit Card.	24/7 – 365 Days	Longitude - 6° 57' 31.3380 W Latitude - 54° 15' 31.3164 N



Topaz

Address	Phone	Accepted Payment Types	Opening Hours	Geolocation
12 Cartron Hill Service Station Bundoran Road Sligo Co. Sligo	+353 (0) 7 191 42615	Sterling & Euros, Credit Card & Debit Card.	Monday - Friday 07.00 am – 10.00 pm (GMT) Saturday & Sunday 08.00 am – 10.00 pm (GMT) Bank Holidays 08.00 am – 10.00 pm (GMT) Closed Christmas Day	Longitude - 8° 28' 22.4148 W Latitude - 54° 16' 48.8748 N
13 Cavan Service Station Dublin Road (N3) Cavan Co. Cavan	+353 (0) 4 943 71227	Sterling & Euros, Credit Card & Debit Card.	24/7 – 365 Days	Longitude - 7° 19' 52.0428 W Latitude - 53° 59' 2.4252 N



TOPAZ

Address	Phone	Accepted Payment Types	Opening Hours	Geolocation
14 Drinagh Motors (Wexford) Services Rosslare Road Drinagh Co. Wexford	+353 (0) 5 3 9142377	Sterling & Euros, Credit Card & Debit Card.	Monday - Friday 06.30 am – 11.00 pm (GMT) Saturday & Sunday 07.00 am – 10.00 pm (GMT) Bank Holidays 07.00 am – 10.00 pm (GMT) Closed Christmas Day Boxing Day 10.00 am – 06.00 pm (GMT)	Longitude - 6° 27' 27.3240 W Latitude - 52° 18' 27.2880 N

Truckstop Veurne

Address	Phone	Accepted Payment Types	Opening Hours	Geolocation
15 Nijverheidsstraat 1 B 8630 Veurne	+32 (0) 583 35133	Sterling & Euros, Credit Card & Debit Card & Some Fuel Cards.	Monday 07.00 am until Friday 09.00 pm Saturday & Sunday 08.00 am – 02.00 pm Closed Christmas Day, Boxing Day & New Years Day	Longitude - 2° 40' 29 N Latitude - 51° 03' 52 E



In the UK

There are a limited number of Point of Sale locations in the UK where you can top-up an existing levy if you are staying for longer than originally planned or to pay the levy for your next trip.

Alconbury Truckstop

Address	Phone	Accepted Payment Types	Opening Hours	Geolocation
16 Rusts Lane Alconbury Huntingdon PE28 4WD	+44 (0) 1480 459944	Sterling & Euros, Credit Card & Debit Card. FREE Cash Machine on Site in case of Incompatibility.	24/7 Closed Christmas Day & New Years Day	Longitude - 0° 14' 40" W Latitude - 52° 22' 17" N

Ashford International Truckstop

Address	Phone	Accepted Payment Types	Opening Hours	Geolocation
17 Waterbrook Ave Ashford Kent TN24 0LH	+44 (0) 1233 502919	Sterling & Euros, Credit & Debit Card & Some Fuel Cards.	24/7 – 365 Days	Longitude - 0° 53' 50.87148 E Latitude - 51° 7' 28.57908 N



Stobart Truckstops Rugby

Address	Phone	Acceptable Payment Types	Opening Hours	Geolocation
18 Watling Street Clifton Upon Dunsmore Rugby CV23 0AE	+44 (0) 1788 535115	Sterling & Euros, Credit Card & Debit Card.	Open Sunday 4pm Close Saturday 2pm (Open 24 hrs in between these times) Closed Christmas Day & Boxing Day	Longitude – 1° 10' 26.0544 W Latitude - 52° 20' 20.4504 N

Stobart Truckstops Cumbria

Address	Phone	Acceptable Payment Types	Opening Hours	Geolocation
19 Kingstown Trading Estate Carlisle Cumbria CA3 0JR	+44 (0) 1228 534192	Sterling & Euros, Credit Card & Debit Card.	Open Sunday 6pm Close Saturday 12pm (Open 24 hrs in between these times) Closed Christmas Day & Boxing Day	Longitude – 2° 56' 57.1992 W Latitude - 54° 55' 40.5120 N



Motis FSA Dover

Address	Phone	Acceptable Payment Types	Opening Hours	Geolocation
20 Lord Warden Square Dover Kent CT17 9DN	+44 (0) 1304 210994	Sterling & Euros, Credit Card & Debit Card & Some Fuel Cards.	24/7 Closed Christmas Day, Boxing Day & New Years Day.	Longitude – 1° 18' 34.8685 E Latitude - 51° 6' 57.4506 N



Driver Self-Serve

Operators are free to offer unmanned 'internet café' style facilities providing free Wi-Fi and/or a terminal the driver can use to pay the levy. These operators are not contracted to collect the levy and drivers can only pay using a card.

When you pay at a driver self-serve facility you will receive a confirmation email or text message with a unique payment reference number.

AS24 (Wi-Fi & Terminal)

Address	Phone	Acceptable Payment Types	Opening Hours	Geolocation
21 Total Service Station A1 - AREA IS RESSONS 60490 RESSONS ON MATZ	+34 (0) 442 7900	Credit & Debit Card & Some Fuel Cards.	24/7 – 365 Days	Longitude – 2° 44' 39.5664" E Latitude - 49° 32' 20.2272" N
22 Total Service Station A25 - AREA OF SAINT LAURENT 59114 STEENVOORDE	+32 (0) 844 0420	Credit & Debit Card & Some Fuel Cards.	24/7 – 365 Days	Longitude – 2° 34' 51.9096" E Latitude - 50° 50' 12.9768" N



Brittany Ferries (Wi-Fi Only)

Address	Ferry	Acceptable Payment Types	Opening Hours	Geolocation
23 Le Havre Terminal de la Citadelle, 76600, Le Havre	Available in Terminal	Credit & Debit Card & Some Fuel Cards.	See Ferry Schedule www.brittany-ferries.co.uk/	Longitude – 0° 06' 55 Latitude - 49° 29' 07
24 Bilbao to Portsmouth Ferry	Available on the Ships	Credit & Debit Card & Some Fuel Cards.	See Ferry Schedule www.brittany-ferries.co.uk/	Longitude – 3° 04' 12 Latitude - 43° 21' 11
25 Santander to Portsmouth Ferry	Available on the Ships	Credit & Debit Card & Some Fuel Cards.	See Ferry Schedule www.brittany-ferries.co.uk/	Longitude – 3° 48' 22 Latitude - 43° 43' 18
26 Santander to Plymouth Ferry	Available on the Ships	Credit & Debit Card & Some Fuel Cards.	See Ferry Schedule www.brittany-ferries.co.uk/	Longitude – 3° 48' 22 Latitude - 43° 43' 18
27 Roscoff to Plymouth Ferry	Available on the Ships	Credit & Debit Card & Some Fuel Cards.	See Ferry Schedule www.brittany-ferries.co.uk/	Longitude – 3° 57' 56 Latitude - 48° 43' 18
28 Roscoff to Cork Ferry	Available on the Ships	Credit & Debit Card & Some Fuel Cards.	See Ferry Schedule www.brittany-ferries.co.uk/	Longitude – 3° 57' 56 Latitude - 48° 43' 18
29 St Malo to Portsmouth Ferry	Available on the Ships	Credit & Debit Card & Some Fuel Cards.	See Ferry Schedule www.brittany-ferries.co.uk/	Longitude – 2° 01' 35 Latitude - 48° 38' 29



Brittany Ferries (Wi-Fi Only)

Address	Ferry	Acceptable Payment Types	Opening Hours	Geolocation
30 Cherbourg to Portsmouth Ferry	Available on the Ships	Credit & Debit Card & Some Fuel Cards.	See Ferry Schedule www.brittany-ferries.co.uk/	Longitude – 1° 36' 42 Latitude - 49° 38' 44
31 Cherbourg to Poole Ferry	Available on the Ships	Credit & Debit Card & Some Fuel Cards.	See Ferry Schedule www.brittany-ferries.co.uk/	Longitude – 1° 36' 42 Latitude - 49° 38' 44
32 Caen to Portsmouth Ferry	Available on the Ships	Credit & Debit Card & Some Fuel Cards.	See Ferry Schedule www.brittany-ferries.co.uk/	Longitude – 0° 14' 57 Latitude - 49° 17' 06



DFDS Seaways (WiFi & Terminal)

Address	Phone	Accepted Payment Types	Opening Hours	Geolocation
33 Port of Dunkerque Terminal Roulier du Port Quest F-59279 Loon-Plage Dunkerque France	+44 (0) 1304 874001	Credit & Debit Card & Some Fuel Cards.	24/7 Closed Christmas Day	Longitude – 2° 11' 868 E Latitude - 51° 01' 261 N
34 Port de Calais 54 Rue de Quai de la Loire 62104 Calais France	+44 (0) 1304 874001	Credit & Debit Card & Some Fuel Cards.	24/7 Closed Christmas Day	Longitude – 1° 51' 43 E Latitude - 50° 57' 58 N
35 Calais to Dover Ferry	Available on the Ships	Credit & Debit Card & Some Fuel Cards.	See Ferry Schedule www.dfdsseaways.co.uk/	Longitude – 1° 51' 43 E Latitude - 50° 57' 58 N
36 Dunkerque to Dover Ferry	Available on the Ships	Credit & Debit Card & Some Fuel Cards.	See Ferry Schedule www.dfdsseaways.co.uk/	Longitude – 2° 11' 868 E Latitude - 51° 01' 261 N



Booking Agents

Admiral Freight Ltd

Address	Phone	Acceptable Payment Types	Opening Hours
37 Bulgaria, 1373 Sofia z.k Zapaden Park ul.Sava Mihaylov	+35 9 882 48 49 97	Bank Transfer	24/7 – 365 Days

Elitrans S.r.l

Address	Phone	Acceptable Payment Types	Opening Hours
38 Strada Farnesiana n. 47 Farnesiana Business Park 29122 Piacenza - Italy	+39 (0) 523 186 6701	Deferred payment by Bank Transfer, Bank Transfer or Credit Card	24/7 Closed Christmas Day



Harbour Shipping

Address	Phone	Acceptable Payment Types	Opening Hours
39 Lord Warden House Lord Warden Square Western Docks Dover Kent CT17 9EQ	+44 (0) 1304 200926	Sterling & Euros, Credit Card & Debit Card, Bank Transfer.	24/7 Closed Christmas Day

Motis FSA Dover

Address	Phone	Acceptable Payment Types	Opening Hours
40 Lord Warden Square Dover Kent CT17 9DN	+44 (0) 1304 210994	Sterling & Euros, Credit Card & Debit Card	24/7 Closed Christmas Day, Boxing Day & New Years Day.



Motis FSA Ireland

Address	Phone	Acceptable Payment Types	Opening Hours
41 9 Downshire Place Newry County Down Northern Ireland BT34 1DZ	+44 (0) 2830 252500	Sterling & Euros, Credit Card & Debit Card	24/7 Closed Christmas Day, Boxing Day & New Years Day.

Red Española de Servicios SA (RESSA)

Address	Phone	Acceptable Payment Types	Opening Hours
42 Dr. August Pi I Sunyer, 12 08034 Barcelona Spain	+34 (0) 9325 34000	Invoice at Month End	24/7 – 365 Days



Call Centre

You can contact our Call Centre on +44 33 0101 3725 or email hgvcustomer@northgate-is.com

When paying through our Call Centre you will receive a confirmation email or text message with a unique payment reference number.








HGV Levy Payment Methods


Fuel Cards

The ARAL logo, a blue diamond shape with the word "ARAL" in white capital letters inside.	The AS24 logo, featuring the text "AS24" in yellow on a blue background, with a blue three-leaf clover icon and the website "www.as24.com" below.	The bp logo, consisting of a green and yellow sunburst icon with the lowercase letters "bp" in green above it.	The DKV logo, an orange square with a white oval in the center containing the letters "DKV" in blue.	The eni logo, a black silhouette of a six-legged dog breathing fire, standing on a yellow square with the word "eni" in black below.
The euroShell Card logo, a blue rectangle with the Shell logo on the left and the text "euroShell Card" on the right.	The eurowag logo, featuring a yellow horizontal line above the text "eurowag" in blue, with the tagline "payment solution on the road" below.	The STATOIL logo, an orange flame icon above the word "STATOIL" in bold black capital letters.	The UTA logo, a red stylized shield shape with the letters "UTA" in white inside.	The MS MULTI SERVICE TOLLS logo, featuring a blue "MS" icon followed by the text "MULTI SERVICE TOLLS" in black.

Credit/Debit/Pre-Paid Cards

				
---	---	--	---	---

Other Payment Methods

<p>BANK TRANSFER This option is only available online to registered users where the total levy due is £600 or above.</p> <p>NOTE: Levies are not activated until funds are confirmed cleared in the HGV Levy account which takes 7 clear days.</p>	<p>CASH Point of Sale (PoS) agents will accept Pounds Sterling (£) and, in some cases, Euros (€).</p>			
--	--	---	--	--



HGV Levy Bands

HGV Road User Levy Bands: by Vehicle Type, Weight and Axle Configuration

Maximum weight of Rigid (kilogrammes)

	11,999 to 15,000	15,001 to 21,000	21,001 to 23,000	23,001 to 25,000	25,001 to 27,000	27,001 to 28,000	28,001 to 31,000	31,001 to 33,000	33,001 to 34,000	34,001 to 36,000	36,001 to 38,000	38,001 to 44,000	Over 44,000
--	------------------------	------------------------	------------------------	------------------------	------------------------	------------------------	------------------------	------------------------	------------------------	------------------------	------------------------	------------------------	----------------

Rigid

2 axle	B	D	D	D	D	D	D	D	D	D	D	D	G
3 axle	B	B	C	D	D	D	D	D	D	D	D	D	G
4+ axle	B	B	B	C	D	E	E	E	E	E	E	E	G

Rigid with Trailer weight ≥4,000kg

2 axle drawing vehicle	B(T)	D(T)	E(T)	E(T)	E(T)	E(T)	E(T)	E(T)	E(T)	E(T)	E(T)	E(T)	E(T)
3 axle drawing vehicle	B(T)	B(T)	C(T)	D(T)	D(T)	E(T)	E(T)	E(T)	E(T)	E(T)	E(T)	E(T)	E(T)
4+ axle drawing vehicle	B(T)	B(T)	B(T)	C(T)	D(T)	E(T)	E(T)	E(T)	E(T)	E(T)	E(T)	E(T)	E(T)

Maximum weight of Articulated Vehicle Combination (kilogrammes) (*)

	11,999 to 25,000	25,001 to 28,000	28,001 to 31,000	31,001 to 33,000	33,001 to 34,000	34,001 to 36,000	36,001 to 38,000	38,001 to 44,000	Over 44,000
--	------------------------	------------------------	------------------------	------------------------	------------------------	------------------------	------------------------	------------------------	----------------

2 axle Tractive Unit with

1 or more axle semi-trailer	A	C	D	E	E	F	F	G	G
2 or more axle semi-trailer	A	A	D	E	E	F	F	G	G
3 or more axle semi-trailer	A	A	A	C	C	E	E	G	G

3 or more axle Tractive Unit with

1 or more axle semi-trailer	A	A	C	E	E	E	F	G	G
2 or more axle semi-trailer	A	A	A	C	D	D	E	G	G
3 or more axle semi-trailer	A	A	A	A	A	C	D	E	G

* Maximum operating weight of tractive unit as shown on vehicle registration document, or in the absence of a registration document the manufacturer's plate.



HGV Levy Rates

HGV Road User Levy Rates for non-UK registered vehicles: by Levy Band

HGV Levy Band	Daily Rate	Weekly Rate	Monthly Rate	Annual **
A	£1.70	£4.25	£8.50	£85
B	£2.10	£5.25	£10.50	£105
C	£4.80	£12	£24	£240
D	£7	£17.50	£35	£350
E	£10	£32	£64	£640
F	£10	£40.50	£81	£810
G	£10	£50	£100	£1,000
B(T)*	£2.70	£6.75	£13.50	£135
C(T)*	£6.20	£15.50	£31	£310
D(T)*	£9	£22.50	£45	£450
E(T)*	£10	£41.50	£83	£830

**(T) indicates higher charges for rigid vehicles with trailers weighing 4,000kg or more*

***UK registered vehicles will pay annual or six-monthly HGV Levy alongside VED*

Using the Tables: Worked Example

Vehicle used: 2 axle tractive unit, 3 axle semi-trailer with a maximum vehicle combination weight of 40,000kg

HGV levy band (from table 1): G

HGV Levy Costs (from table 2): daily levy £10, weekly levy £50, monthly levy £100, annual levy, £1,000

You need an HGV Levy for each day you are in the UK. A day runs from 00:00:00 to 23:59:59. When you enter the start and end date for your trip to the UK into the HGV levy payment system, you will be offered the combination of daily, weekly and month levy payments which provides the best value. For example, if the vehicle enters the UK on 1 May and leaves on 6 May, you will be offered a weekly levy (cost £50), rather than six days (cost £60).